INTEGRATED NATURAL RESOURCES MANAGEMENT PLAN
APPENDIX C – MANAGED OPENINGS

Id	Food Plot Name	Acreage	Id	Food Plot Name	Acreage	Id	Food Plot Name	Acreage	Id	Food Plot Name	Acreage
10A1	CONFEDERATE SPRINGS	0.51	12A3	RICHS B	0.72	15C3	CEMETARY 1	1.74	5B4	PALLET STAND	0.89
10A2	LITTLE FIELD 10A	0.14	12A4	HIDDEN TRENCH B	0.31	15C5	TRITTSALLDAY TRIP A	0.44	5C1	SMITH LAKE FIELDS B	0.18
10B1	DOVE FIELDS A	1.66	12A6	HIDDEN TRENCH C	0.73	15C6	TRITTSALLDAY TRIP B	0.61	5C2	SMITH LAKE FIELDS A	0.39
10B10	CROSSROADS B	0.99	12A7	ONE BUNNY	0.91	15C7	TRITTSALLDAY TRIP	0.84	5C3	SMITH LAKE FIELDS C	0.37
10B11	HULLUMS STASH D	1.37	12B1	R-14	13.32	15c8	LZ DRAKE	0.97	6B	WISTERIA	3.42
10B12	HULLUMS STASH C	2.27	12B2	WAY BACK	1.45	16A1	MA 10 E	3.04	6B1	APPLE TREE	0.30
10B2	DOVE FIELDS B	1.43	13-1	SAWDUST A	1.88	16A2	MA 10 A	1.14	7A1	BURNT DOWN TOWER C	0.57
10B3	FIELDS ACROSS C	1.12	13-1	SAWDUST B	1.29	16A3	MA 10 F	1.57	7A2	BURNT DOWN TOWER B	0.56
10B4	FIELDS ACROSS D	0.84	14A1	DIRT 5 A	1.10	16A4	MA 10 B	0.79	7A3	BURNT DOWN TOWER A	0.94
10B5	FIELDS ACROSS B	0.50	14A10	LZ BIGBIRD	4.19	16A5	MA 10 C	0.97	7A4	R4 DELTA	6.30
10B6	FIELDS ACROSS A	0.85	14A11	DIRT 5 C	0.80	16A6	MA 10 D	0.71	7B1	SHORTLEAF PINE A	0.88
10B7	CROSSROADS A	0.39	14A2	DIRT 5 B	1.23	16B1	TOPS SECRET A	0.88	7B10	R4 C	0.90
10B8	HULLUMS STASH A	0.82	14A3	CEDAR TREE A	7.26	16B2	TOPS SECRET B	0.25	7B11	R4 B	0.66
10B9	HULLUMS STASH B	0.94	14A4	CEDAR TREE C	4.84	16B3	LZ VULTURE	5.14	7B13	BO DIDDLY A	0.77
10C1	ORCHARD	1.34	14A5	CEDAR TREE B	3.75	16B4	LZ CANARY	2.87	7B14	BO DIDDLY C	1.92
10C2	STUNG C	1.27	14A6	POWERLINE	17.29	16D1	STUCK TRUCK	2.53	7B14	BO DIDDLY E	0.78
10C3	STUNG D	1.47	14A7	GOETTGE ROAD C	0.92	16F1	16 F FIELD	0.99	7B15	BO DIDDLY B	2.17
10C4	STUNG B	1.10	14A8	GOETTGE ROAD B	0.59	16G1	LZ 21	3.02	7B15	BO DIDDLY D	0.48
10C5	STUNG A	0.75	14A9	GOETTGE ROAD A	1.07	16G10	LZ MARTIN	1.51	7B16	BO DIDDLY F	0.36
10C6	FRUIT TREE KYLES	0.44	14B1	DOUBLE DOUGHNUT B	1.98	16G10	LZ HARRIER B	0.48	7B17	CEDARTREE STAND	0.17
10c7	6 POINT HOUSE SITE	0.37	14B2	DOUBLE DOUGHNUT C	0.67	16G11	LZ CROW	11.25	7B18	LZ SAWMILL A	2.03
10c8	HALFMOON	7.12	14B3	DOUBLE DOUGHNUT A	0.75	16G2	HAMILTON TRAILS END A	1.54	7B19	LZ SAWMILL C	1.08
11A1	ROCK BOTTOM A	0.51	14B4	DAVIDS DOVE	22.85	16G3	HAMILTON TRAILS END B	0.69	7B2	ARROWHEAD A	1.23
11A2	ROCK BOTTOM B	0.73	14B5	DUST BOWL	6.90	16G4	HAYFIELD FARM A	1.38	7B20	LZ SAWMILL B	2.60
11A3	LZ WOODPECKER	0.68	14B6	TOMS BOG	6.83	16G5	HAYFIELD FARM B	1.58	7B3	SHORTLEAF PINE B	0.24
11A4	LZ QUAIL	1.92	15A1	LZ GOOSE A	2.86	16G6	HAMILTON TRAILS END C	0.23	7B4	SHORTLEAF PINE E	17.40
11A5	JIMS TURKEY B	0.44	15A10	BLACKBERRY	3.01	16G7	HAYFIELD FARM C	0.27	7B5	SHORTLEAF PINE D	0.49
11A6	JIMS TURKEY A	0.92	15A11	LZ BUZZARD	3.39	16G8	HAYFIELD FARM D	0.60	7B5	SHORTLEAF PINE C	0.37
11A7	COOPS GOBBLER	1.31	15A2	DUMPSTER A	3.55	16G9	LZ HARRIER A	0.79	7B7	ARROWHEAD B	0.89
11A8	LZ WOODPECKER	0.76	15A3	DUMPSTER B	1.84	17A1	AG OUT POWERLINE	5.35	7B8	R4 A	0.80
11B1	HELO PAD	1.16	15A4	DUMPSTER C	2.46	17A10	MA-8 POWERLINE	3.12	8-1	LZ COCKATOO	43.34
11b10	CRAB APPLE C	0.45	15A5	LZ HUMMINGBIRD	3.56	17A2	UPSHUR POND	4.44	8A1	BARBED WIRE	2.68
11B11	CRAB APPLE B	0.14	15A6	BISHOPS E	0.87	17A3	TRIP WIRE	3.05	8B1	RAVEN FIELD	21.35
11B12	CRAB APPLE A	0.40	15A7	BISHOPS D & C	2.69	17A4	MA-8	8.00	9D1	TURKEY TROT A	2.83
11b13	DODSON CORNER	0.40	15A8	BISHOPS B	0.72	17A5	BOOMERANG	1.91	9D10	RICH REID E	1.77
11b14	HARRIS FIELD	1.44	15A9	BISHOPS A	1.23	17A6	LZ OAK A	2.90	9D11	RICH REID D	2.69
11B15	CHIMNEY	0.62	15B1	KRAMER FIELD	0.92	17A7	PERCHIN NEST	0.87	9D2	TURKEY TROT B	0.22
11B16	LZ MALLARD	2.58	15B10	CASPER	4.19	17A8	BUNKER AGOUT B	6.87	9D3	TURKEY TROT D	1.92
11B17	WRIGHTS HOUSE SITE	0.15	15B11	PELICAN	9.25	17A9	BUNKER AGOUT A	11.48	9D4	TURKEY TROT C	1.49
11B2	MACADOO	0.55	15B2	LZ TERN	1.30	17B1	SECRET SQUIRREL POWERLINE	13.59	9D5	RICH REID A	1.25
11B3	PEAR & APPLE A	0.74	15B3	LONG PINE C	0.31	17B2	SECRET SQUIRREL	3.07	9D6	RICH REID F	2.42
11B4	GENERALS FIELD	0.50	15B3	LONG PINE B	0.55	5A1	COPPERHEAD	0.45	9D7	RICH REID G	0.98
11B5	WOODPILE	0.13	15B5	LONG PINE A	0.78	5A2	HOME SITE	0.34	9D8	RICH REID B	1.81
11B6	PEAR & APPLE B	0.47	15B6	TURKEY	1.37	5A3	LZ STARLING	5.72	9D9	RICH REID C	1.16
11B7	THREE STORY HOUSE	0.43	15B7	LZ DUCK	3.13	5A5	SAWTOOTH	3.00	CU1	UPSHUR DOVES	5.19
11B8	BRUSHPILE	2.35	15B8	SNOVER A	2.10	5A6	FERDS FIELD	4.93	Id	Burn Name	Acreage
11b9	TIMS FIELD	0.27	15B9	SNOVER B	1.78	5B1	PONDEROSA	4.03	1	R-3	327.66
12A1	RICHS A	0.36	15C1	LZ REDWING	24.10	5B2	WOODCOCK	0.54	2	9D TURKEY TROT	327.50
12A2	HIDDEN TRENCH A	1.75	15C2	CEMETARY 2	2.92	5B3	PAULOWNIA	0.63	3	10AB	619.59

Id	Burn Name	Acreage
4	9D RICH REID	327.5
5	TA-7A	64.48
6	TA-7B 20 AC FLD	112.3
7	TA-9A	2500.48
8	OP-13	318.27
9	C-DEMO	73.03
10	R-5	110.13
11	R-15	100.19
12	10B RIGHT SIDE	332.01
13	GOETTGE DEMO	27.72
14	R-15	176.86
15	R-11	590.3
16	R-9	7.15
17	R-9	16.49
18	R-9	19.35
19	R-9	14.23
20	R-9	18.3
21	R-9	50.18
22	R-9	28.59
23	R-9	28.76
24	DAVID'S DOVE	147.49
25	R-9	50.81
26	R-9	62.14
27	R-14	243.69
28	TA-14B	536.71
29	R-9	39.92

NREA

MANAGED OPENINGS IN TRAINING AREAS

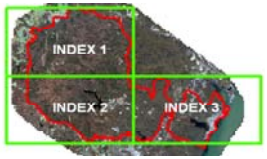

Index 1

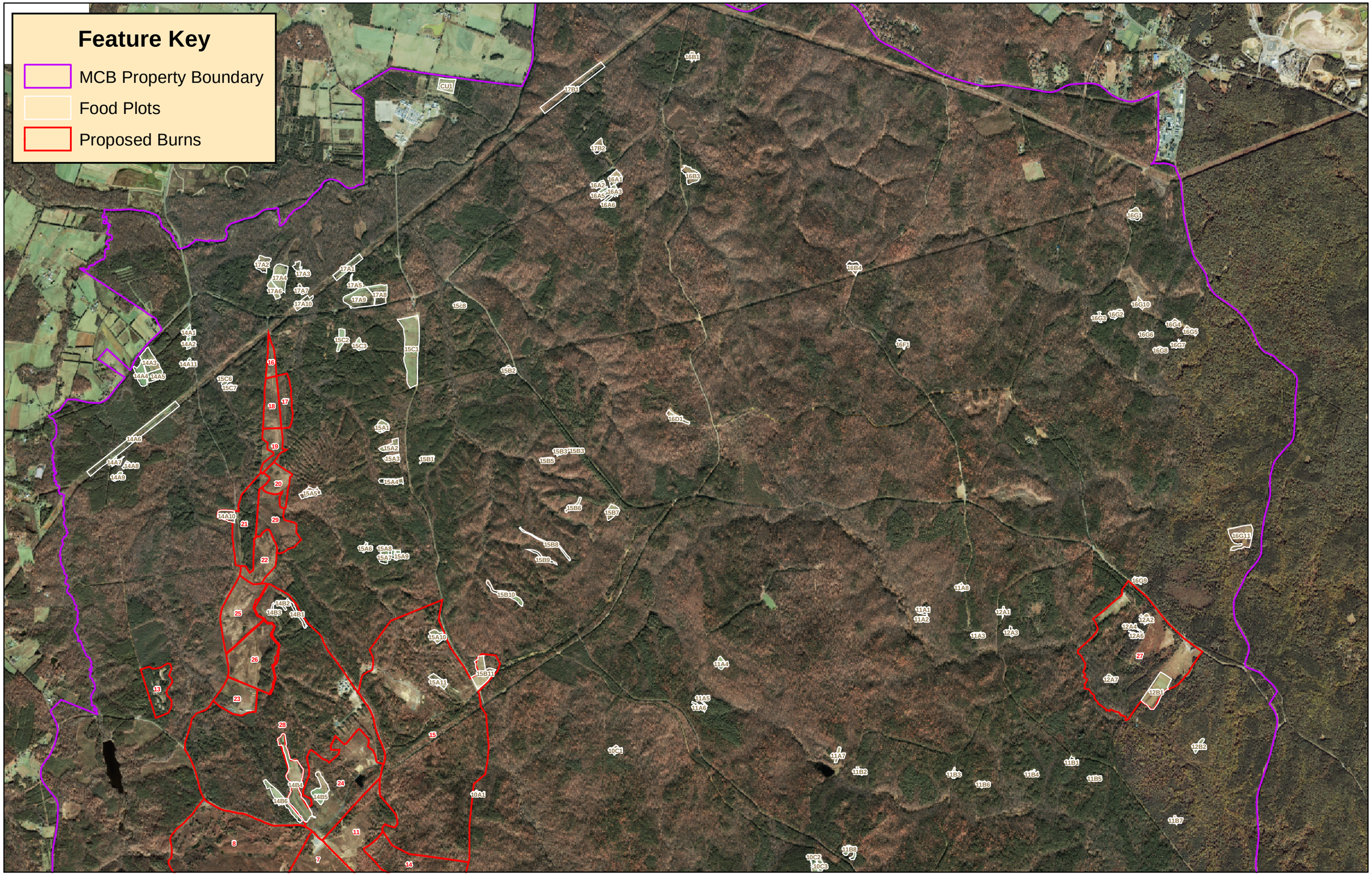

1:35,000

0 0.5 1 2 Miles

Index 2

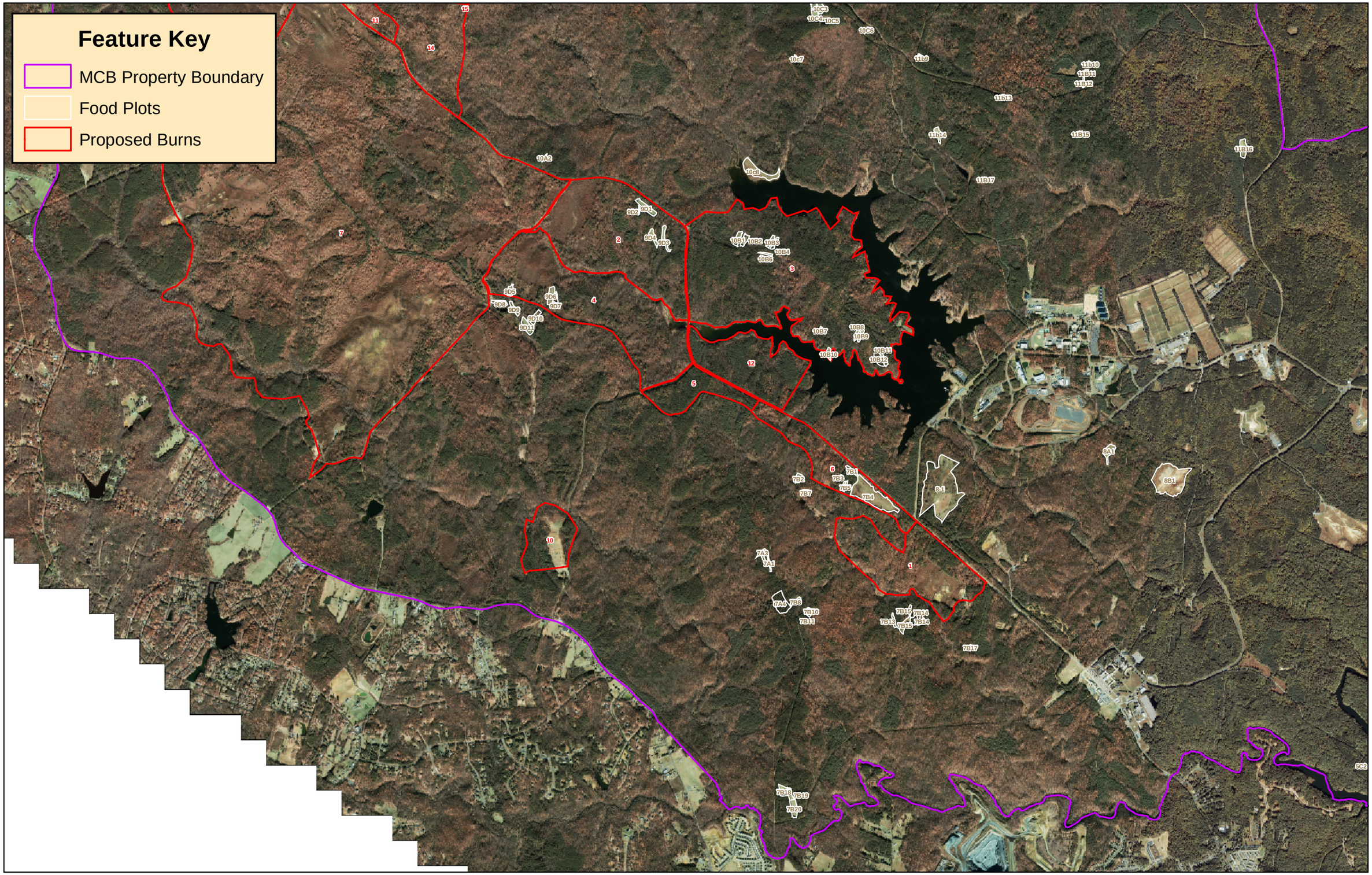
Feature Key
MCB Property Boundary
Food Plots
Proposed Burns
1:35,000
0
0.5
1
2 Miles

Index 3

1:35,000

0 0.5 1 2 Miles